



qathet
REGIONAL DISTRICT



Savary Island Community Plan

PHASE 2: Community Exploration and Visioning
Online Community Discussion Sessions
February 2025

Land Acknowledgement



qayε qʷən (Savary Island) is located on the traditional territory of the Tla'amin, Homalco, and Klahoose First Nations.

The opposite of
planning



AGENDA



1	Introductions	5 min	0:00 - 0:05
2	Operating Values & Protocols	5 min	0:05 - 0:10
3	Technology Check	5 min	0:10 - 0:15
4	Project Background	20 min	0:15 - 0:35
5	What We've Heard (so far)	15 min	0:35 – 0:50
6	Breakout Groups - Discussion	30 min	0:50 – 1:20
7	Large Group – Discussion	30 min	1:20 – 1:50
8	Closing Remarks / Next Steps	10 min	1:50 – 2:00

Operating Values for this Session



Respect everyone



Be curious!



Challenge ideas, not the individual



Create a safe space for ideas and discussions



Ask questions, listen to understand



Listen with an open mind

Inflammatory or disrespectful behaviour is not productive.

Those unable or unwilling to participate in respectful, productive participation may be asked to leave the session.

Meeting Protocol




Meeting is large and small group discussion style



Participants are encouraged to have cameras on (if available)



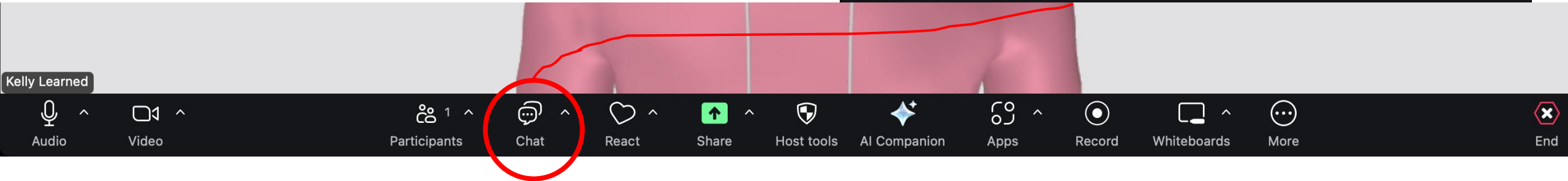
There will be some interactive questions using cellphones and polling



To reduce background noise for all participants, please mute your microphone when we are in the large group or when you are not speaking.

Tech Check!

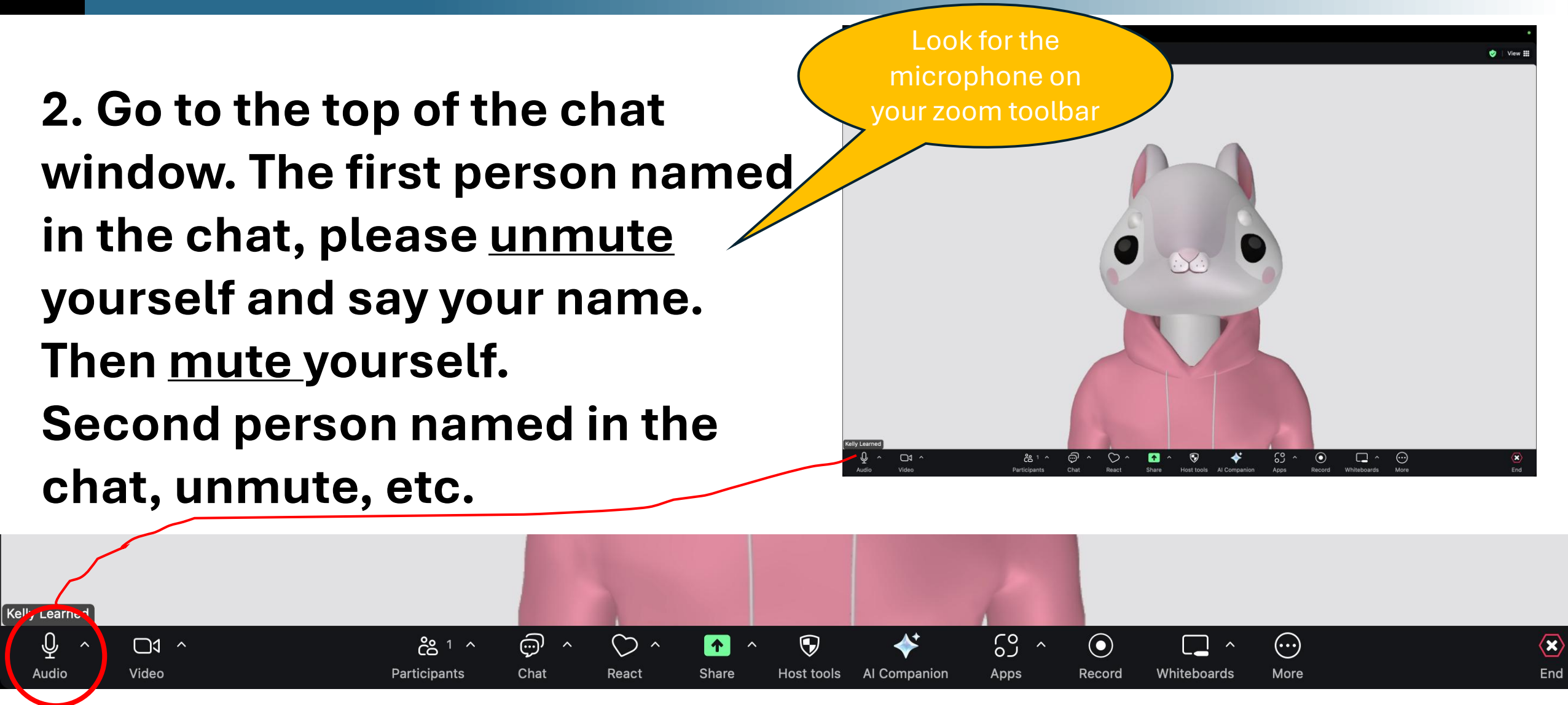
**1. Please share
your name in the
chat box**



Tech Check!

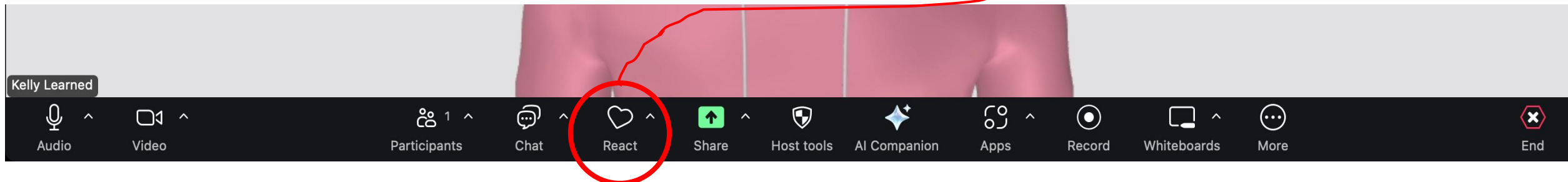
2. Go to the top of the chat window. The first person named in the chat, please unmute yourself and say your name. Then mute yourself. Second person named in the chat, unmute, etc.

Look for the microphone on your zoom toolbar



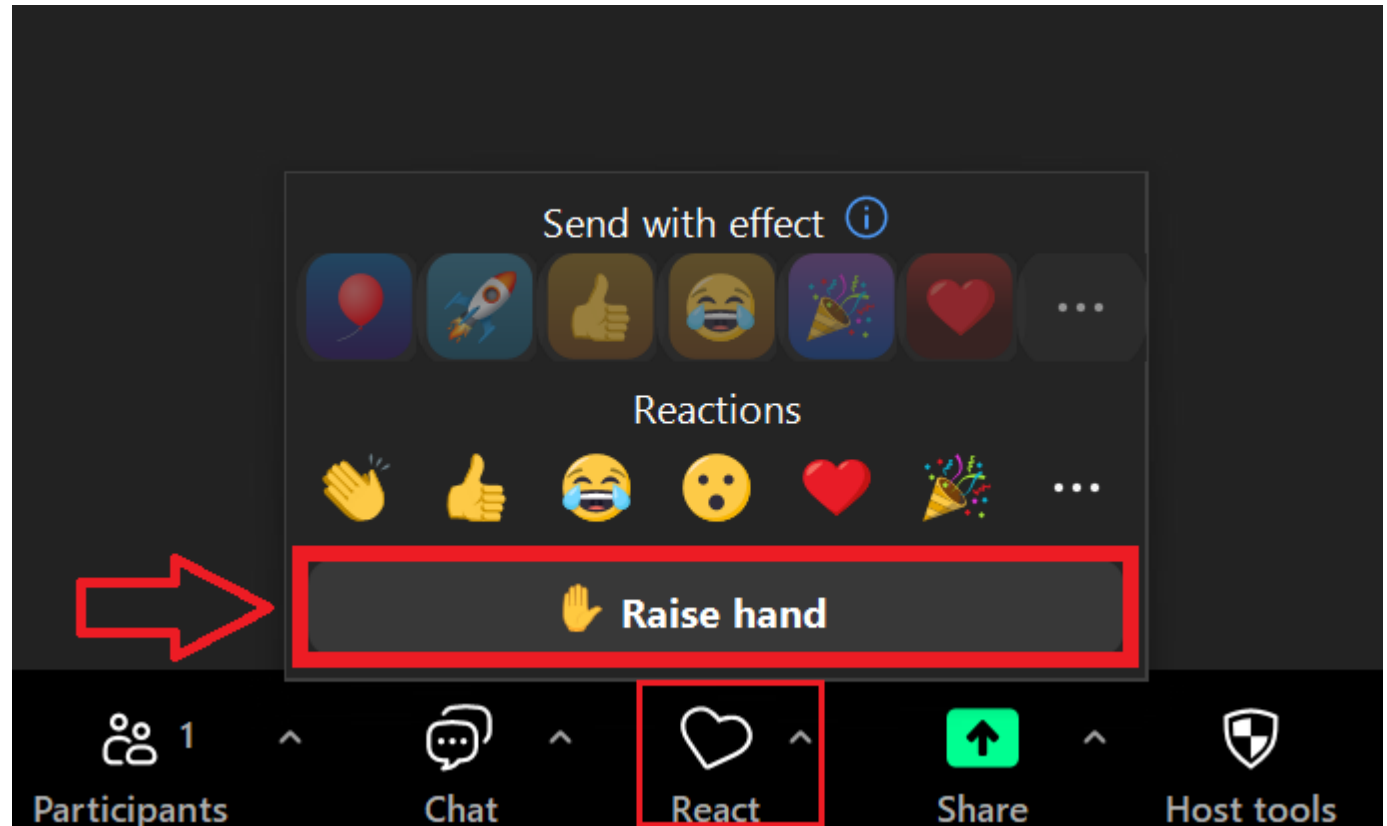
Tech Check!

3. Find the 'React' button on your toolbar.
Click on any reaction.
To remove the reaction, click on the button again.



Tech Check!

4. Find the 'Raise Hand' button on your toolbar. Click on it. Click on it again to put your hand down.



Tech Check!

Online Polling

Join by Web

PollEv.com/planning250

Join by Text

Send **planning250** and your message
to **37607**

Join by QR code

Scan with your camera app



2 Have you read the current Savary Island OCP?

A - Yes, cover to cover

0%

B - Some of it

0%

C - A little of it

0%

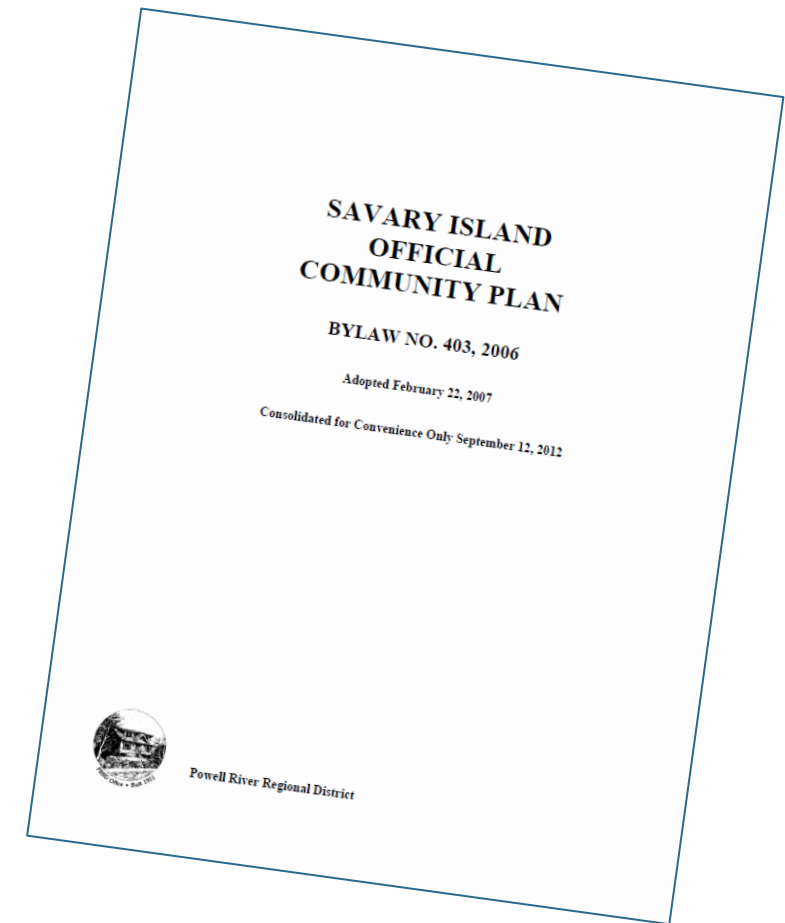
D - None of it

0%

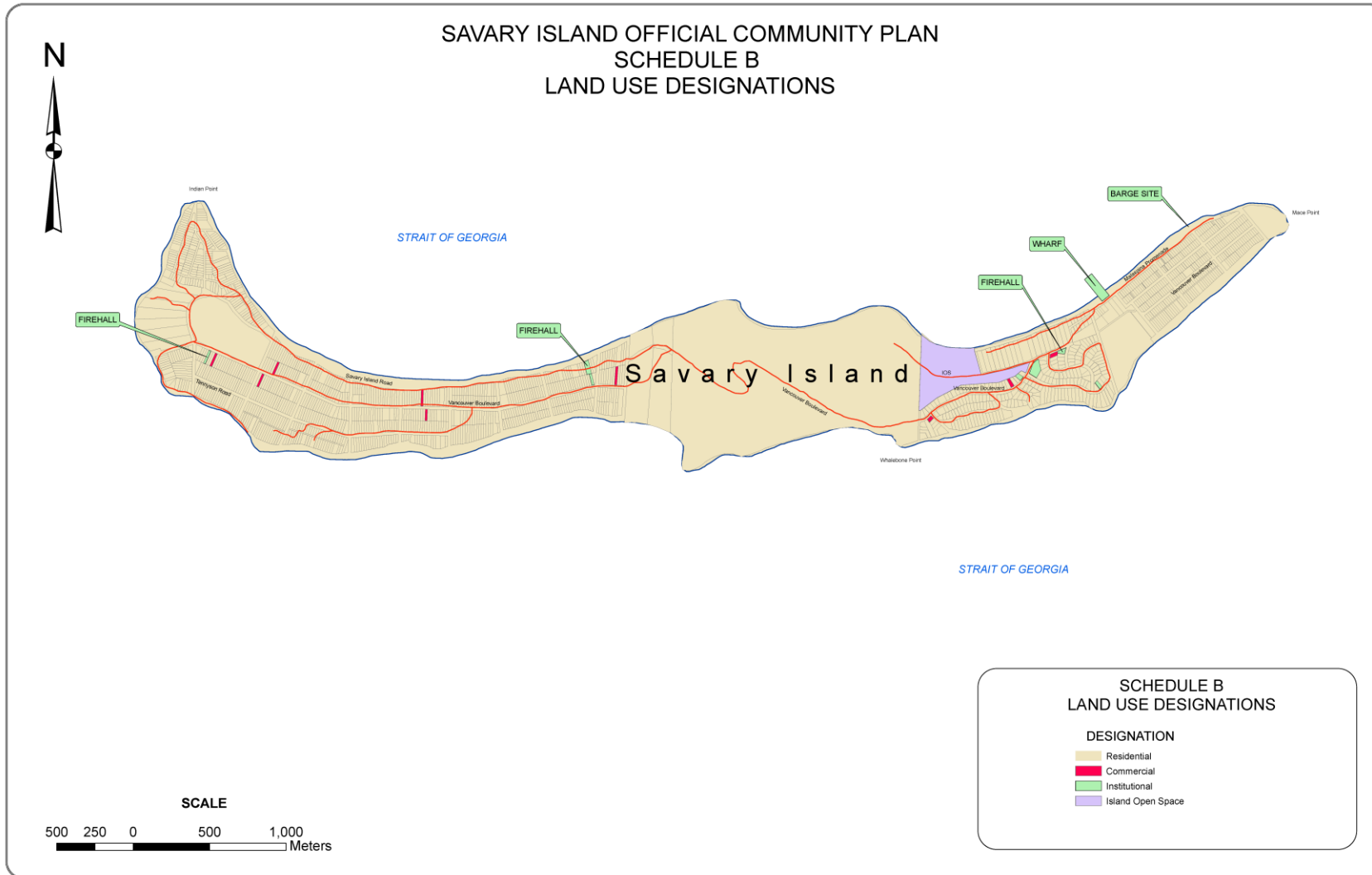


Project Overview

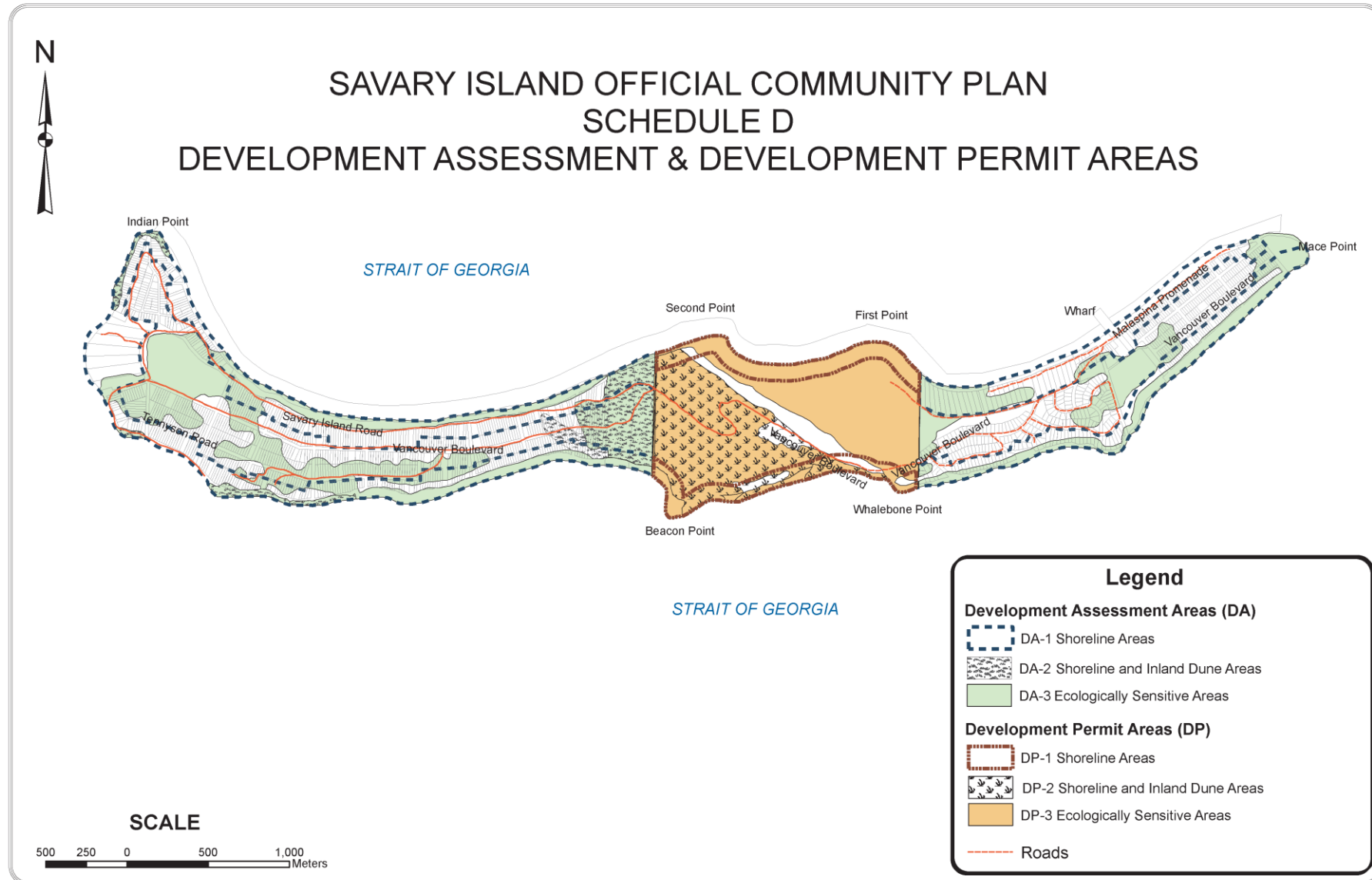
The qathet Regional District initiated an update for the existing (2006) Savary Island Community Plan in August 2024.



2006 Savary Island OCP



2006 Savary Island OCP



2006 Savary Island OCP

1.2 PRINCIPAL AIM AND MAJOR GOALS

The OCP is intended to serve as a strategy for the development of Savary Island. The Plan begins with an expression of the desired outcome for the community in the form of a statement of a principal aim. This aim is in turn qualified by a series of goals. The principal aim and major goals create a framework for the Plan objectives and policies. Outlined below are the principal aim and major goals for Savary Island.

Principal Aim

TO MAINTAIN SAVARY ISLAND'S UNIQUE CHARACTER AND RUSTIC ISLAND LIFESTYLE WHILE PROTECTING THE ISLAND'S GROUNDWATER RESOURCES, ITS SENSITIVE ECOSYSTEMS AND ITS UNIQUE BIOPHYSICAL CHARACTERISTICS.

Project Overview

Bluerock Planning has been contracted to support the qRD on updating the Savary Island Community Plan.

Community engagement will inform the Vision, Guiding Principles and policy to update the Community Plan.



Project Team



qathet Regional District (Project Sponsor)

- Laura Roddan, General Manager of Planning Services, qRD
- Cherise Roberts, Planner, qRD



Bluerock Planning (Consulting Team)

- Jonathan Schmidt, Project Manager, Senior Planner
- Kelly Learned, Engagement, Planning Support
- Kacia Tolsma, Climate and Tourism
- Steve Schaming, Mapping & GIS

Advisory Committee



Roles & Responsibilities of the Committee

- *Help project team connect with community*
- *Participate in community engagement*
- *Review, provide feedback on community engagement outcomes*
- *Help identify and evaluate potential options to address key community issues and opportunities.*

Membership is 15 Savary community members

Process Overview

Phase 1

PROJECT INITIATION
Summer/Fall 2024

Phase 2

**COMMUNITY
EXPLORATION &
VISIONING**
Fall /Winter 2024

We are here

Phase 3

KEY DIRECTIONS
Winter/Spring
2024/25

Phase 4

OCP PREPARATION
Spring/Summer
2025

Phase 5

APPROVAL PROCESS
Fall 2025

Phase 1

PROJECT INITIATION Summer/Fall 2024

Key Activities

- ✓ Project Launch
(in person)
- ✓ Island Tour
(project team)
- Open House
- ✓ Existing OCP
Vision Check In
(in person)
- Market Event
- ✓ Meet & Greet
(in person)

Advisory Committee

- ✓ Recruit and Confirm
Committee

Deliverables

- ✓ Begin Project
- ✓ Engagement Phase
1 Report

Phase 2

COMMUNITY EXPLORATION & VISIONING Fall /Winter 2024

- ✓ **Background Report** (project team)
- ✓ **Visioning Survey**
Existing OCP
Vision Check In
- ✓ **Community Sessions**
Exploring
Concerns, Issues,
Vision (online)

-
- ✓ **Committee Meeting #1 - Orientation**

-
- Background Report
 - Engagement Phase 2 Report

Phase 3

KEY DIRECTIONS Winter/Spring 2024/25

- **Community Discussion Books**
Key Directions
- **Community Sessions** Key Directions (online)
- **Survey** Key Directions (online)

Committee Meeting
#2 – **Review Key Directions**

-
- Community Discussion Books
 - Engagement Phase 3 Report

Phase 4

OCP PREPARATION Spring/Summer 2025

- **Draft OCP**
(project team)
- **Open House**
Draft OCP
(in person)
- **Public
Presentation**
Draft OCP (online)

Committee Meeting
#3 – Review Draft
OCP

-
- Draft OCP
 - Engagement Phase
4 Report

Phase 5

APPROVAL PROCESS Fall 2025

- OCP Referrals
- Public Hearing
- Board approval process

Committee Meeting
#4 - TBD

-
- Final OCP

Process Overview

PROJECT INITIATION
Summer/Fall 2024

**COMMUNITY
EXPLORATION &
VISIONING**
Fall /Winter 2024

KEY DIRECTIONS
Winter/Spring
2024/25

OCP PREPARATION
Spring/Summer
2025

APPROVAL PROCESS
Fall 2025



= COMMUNITY ENGAGEMENT ACTIVITY

Key Activities

- ✓ **Project Launch**
(in person)
- ✓ **Island Tour**
(project team)
- 🗨 **Open House**
Existing OCP
- ✓ **Vision Check In**
(in person)
- 🗨 **Market Event**
- ✓ **Meet & Greet**
(in person)

- ✓ **Background Report** (project team)
- 🗨 **Visioning Survey**
Existing OCP
- ✓ **Vision Check In**
- 🗨 **Community Sessions**
Exploring Concerns, Issues, Vision (online)

- **Community Discussion Books**
Key Directions
- 🗨 **Community Sessions** Key Directions (online)
- 🗨 **Survey** Key Directions (online)

- **Draft OCP**
(project team)
- 🗨 **Open House**
Draft OCP (in person)
- 🗨 **Public Presentation**
Draft OCP (online)

- **OCP Referrals**
- 🗨 **Public Hearing**
- **Board approval process**

Advisory Committee

- ✓ **Recruit and Confirm Committee**

- ✓ **Committee Meeting #1 - Orientation**

- Committee Meeting #2 – Review Key Directions**

- Committee Meeting #3 – Review Draft OCP**

- Committee Meeting #4 - TBD**

Deliverables

- ✓ **Begin Project**
- ✓ **Engagement Phase 1 Report**

- **Background Report**
- **Engagement Phase 2 Report**

- **Community Discussion Books**
- **Engagement Phase 3 Report**

- **Draft OCP**
- **Engagement Phase 4 Report**

- **Final OCP**

What is Planning?



**Future-
looking**



**Adds
certainty**



**Guides land use &
development**



**Guides expectations
for neighbourhoods**



**Helps communities meet
their needs with services**

What is Planning?

Guides expectations for neighbourhoods to help people get along.

So what one person does on their property does not negatively impact those around them.

**We try to
avoid this**

> >



OCP Spectrum



- Guiding, visionary
- Inspirational rather than restrictive
- Policies are encouraging, supporting, guiding
- Low level of enforcement
- Social contract



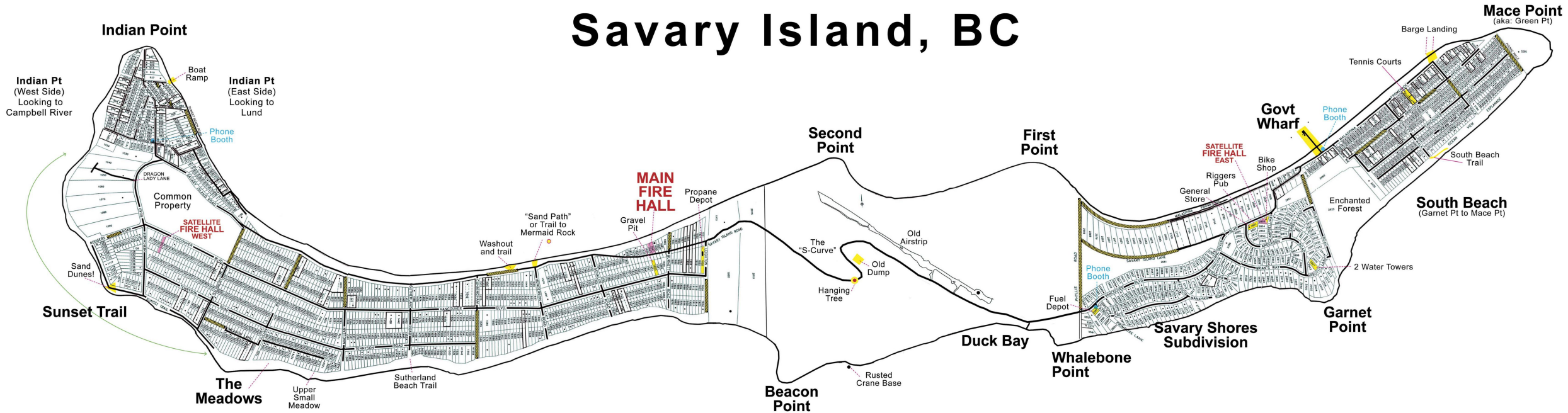
- Directive, prescriptive, restrictive
- Policies are mandatory (shall, will, must)
- High level of enforcement (DPs, zoning)

What can an OCP do?

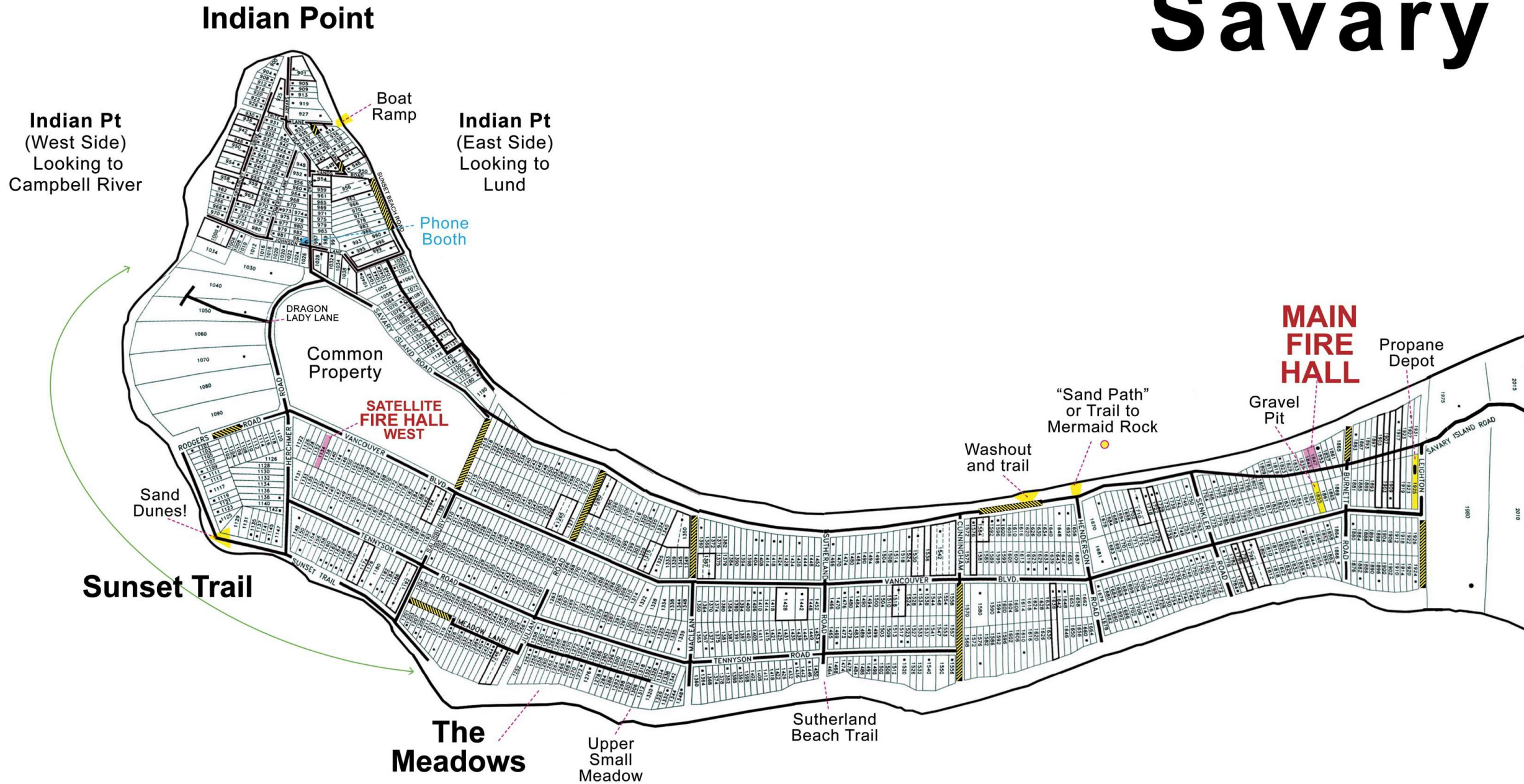
- Create a **common vision** for the future of the Island. Set expectations for what will happen.
- Guide decision-making for RD Board and staff (e.g. funding priorities)
- Support grant funding from the province and other agencies
- Guide decisions of businesses and landowners
- Encourage and support collaborations between governments

Current Situation

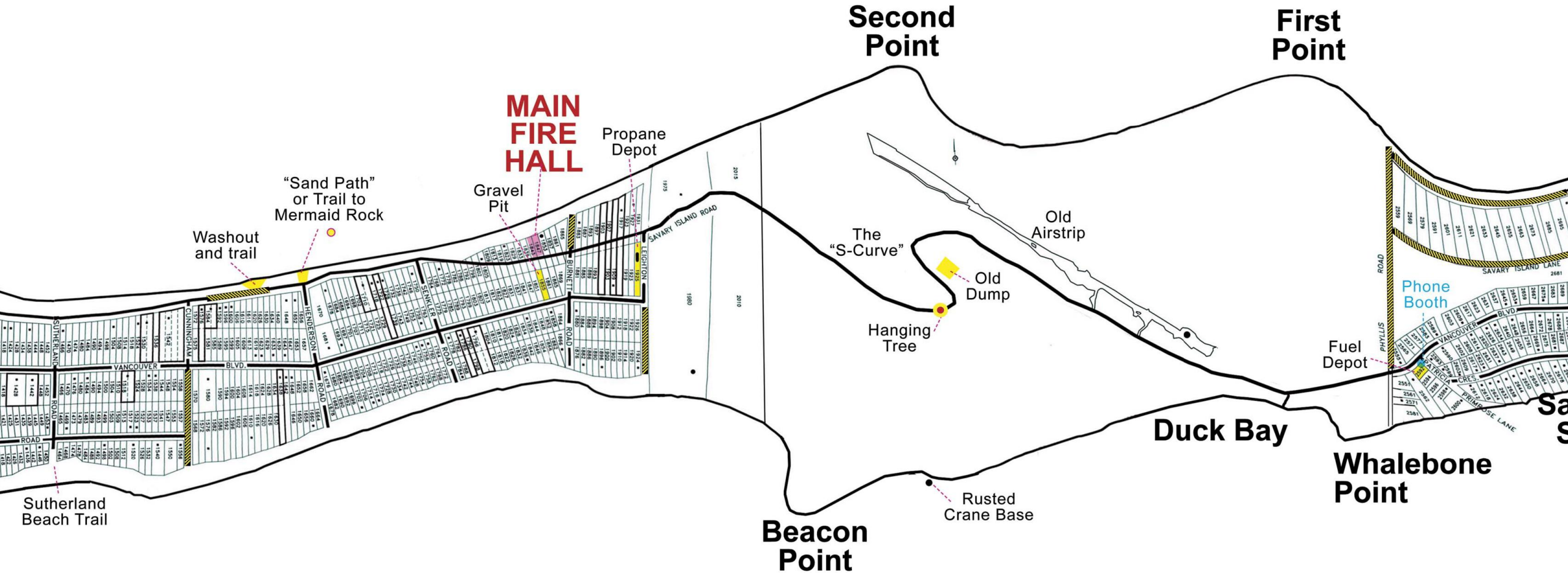
Savary Island, BC



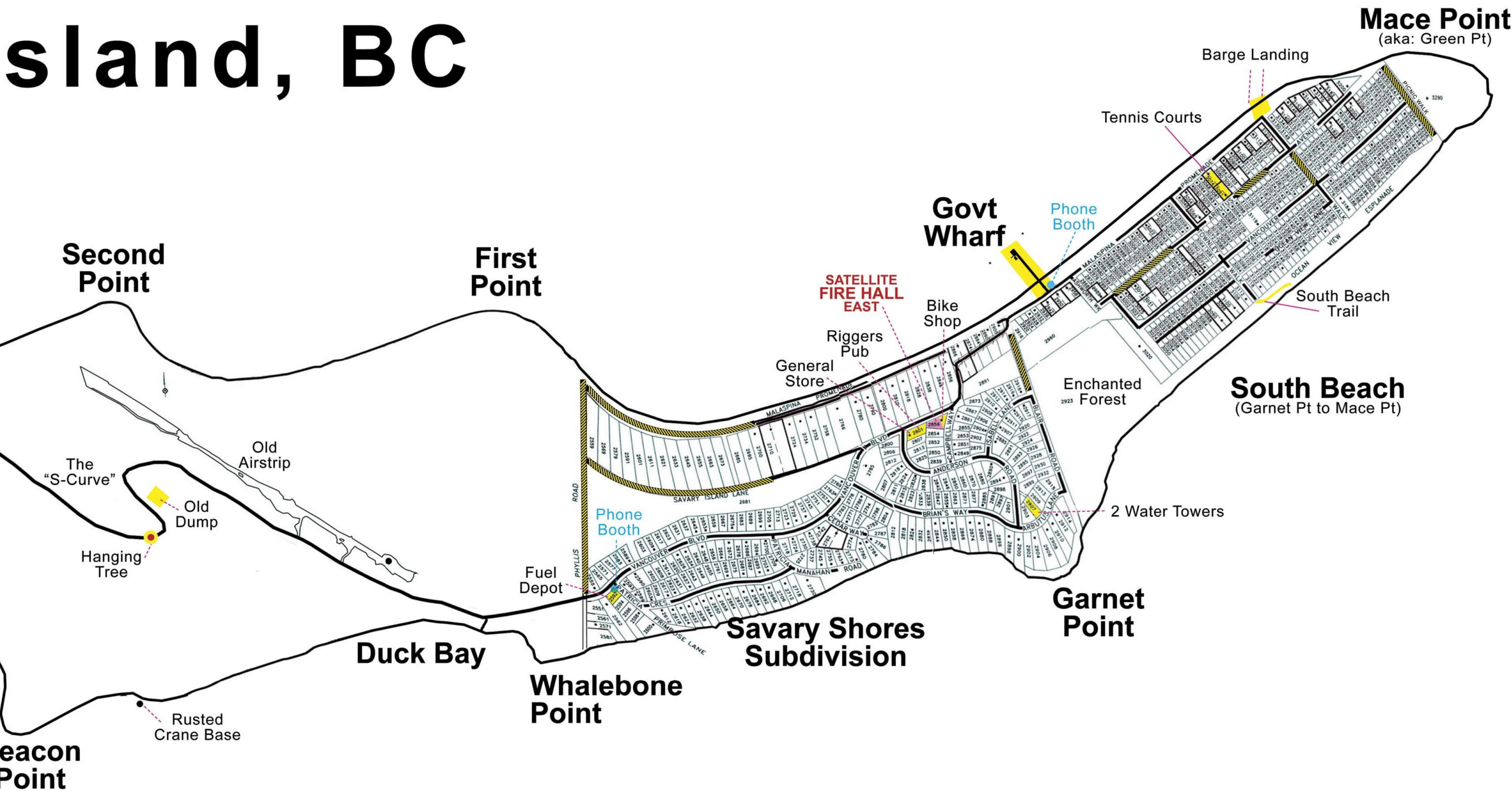
Savary



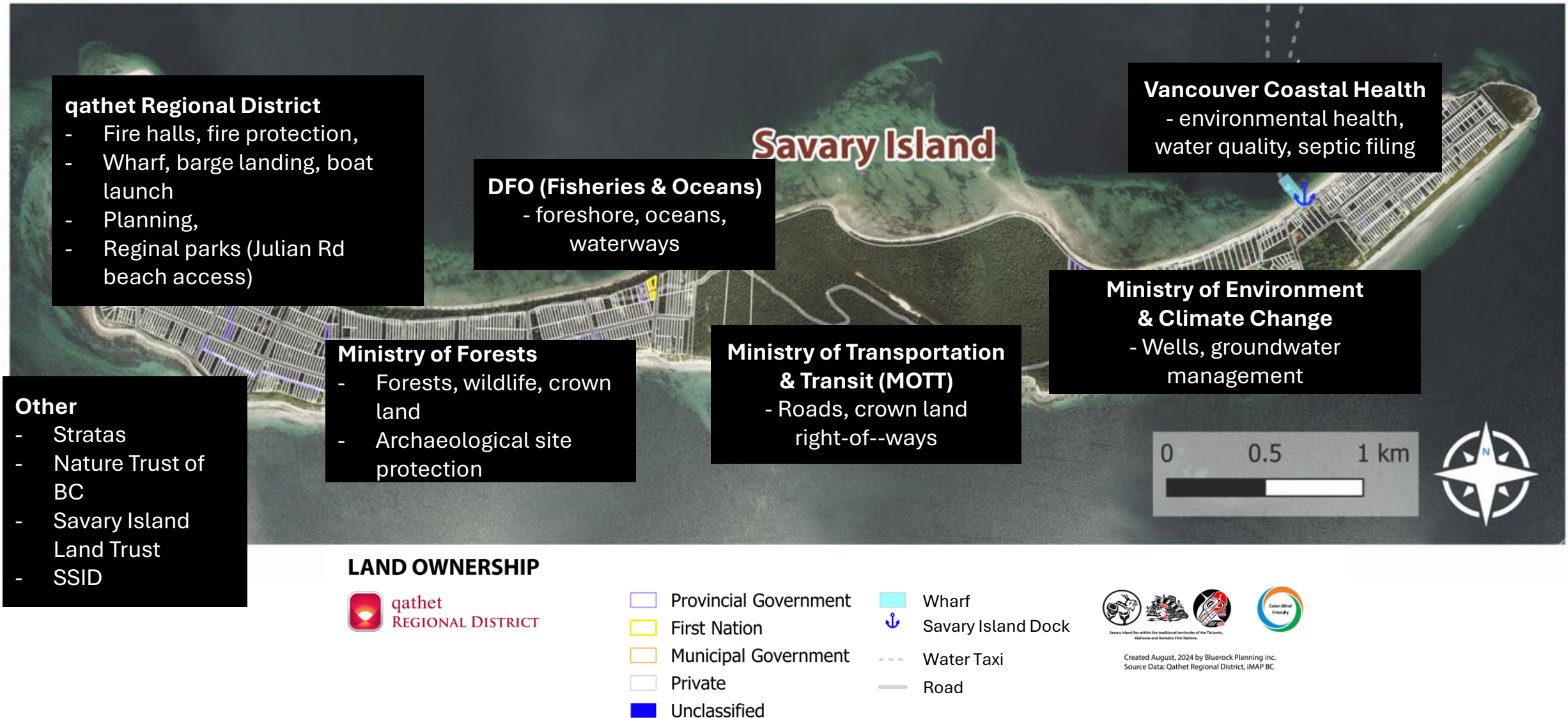
Savary Island, BC



Island, BC



Multiple Jurisdictions....



Background Report

- Draft Report submitted to the qRD in January
- Currently undergoing revisions prior to public release.



Background Report

Land & Mapping Analysis

- 1436 private parcels on Savary plus 7 bareland strata parcels
- The average lot size is between 700 and 1400 sq. metres (7,500 to 15,000 sq. feet) in area. In most cases, parcels have an average width of 15.24 metres (50 ft.).

Table 1 | Savary Island Parcel Class and Ownership

Owner Type	Parcel Class	# OF PARCELS
PRIVATE	SUBDIVISION	1436
CROWN PROVINCIAL	SUBDIVISION	32
PRIVATE	BARELAND STRATA	7
MUNICIPAL	SUBDIVISION	4
FIRST NATION	SUBDIVISION	2
UNCLASS	COMMON OWNERSHIP	1
OTHER	N/A	9
Total		1491

Background Report



LAND OWNERSHIP



- Provincial Government
- First Nation
- Municipal Government
- Private
- Unclassified

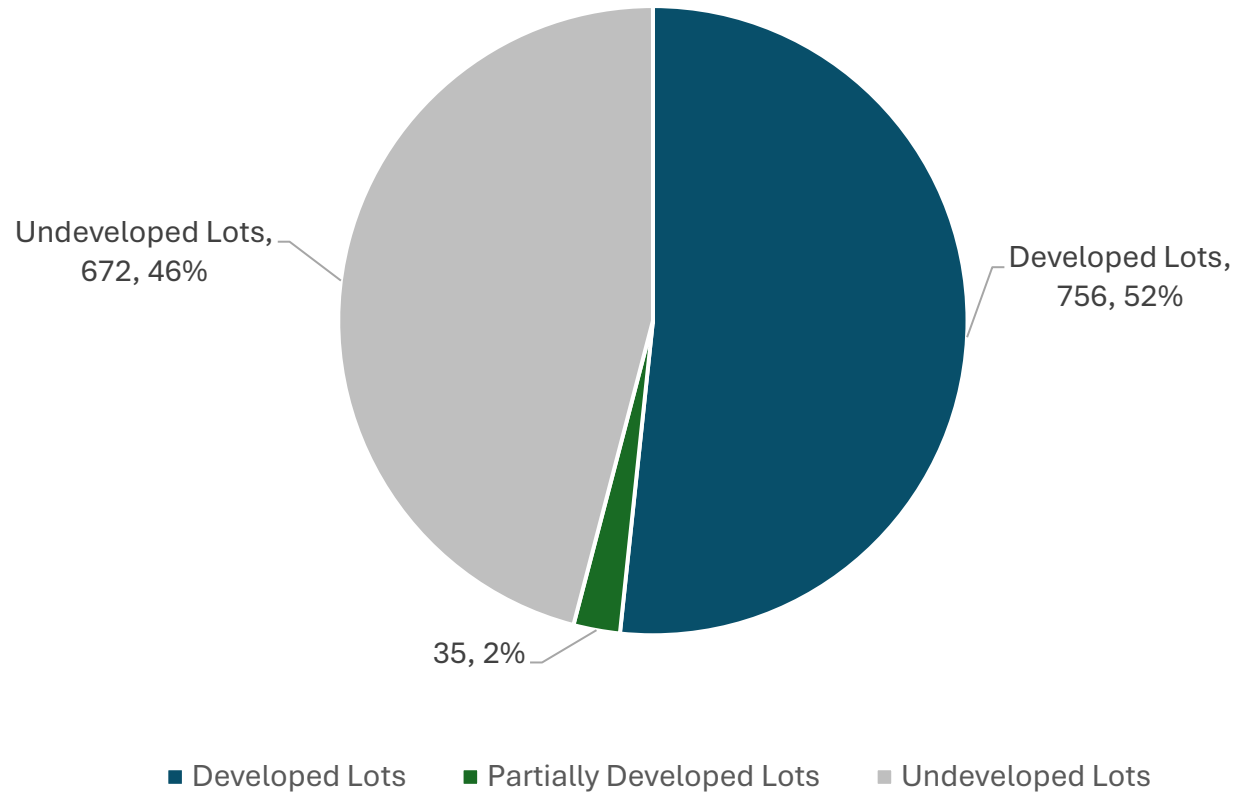
- Wharf
- Savary Island Dock
- Water Taxi
- Road



Created August, 2024 by Bluerock Planning Inc.
Source Data: Qathet Regional District, IMAP BC

Background Report

Developed Lots on Savary Island



To determine a “**Developed**” property, the GIS model calculated any property with an assessment value greater than \$50,000. “**Partially Developed**” means any property with an assessment value greater than \$10,000 and less than \$50,000. “**Undeveloped**” means an assessment value less than \$10,000.

Background Report



LOTS WITH DEVELOPMENT POTENTIAL



Savary Development

Undeveloped

Categories based on assessment values:
Undeveloped = <\$10,000



Background Report



LAND DEVELOPMENT AND CONSERVATION



- Developed
- Partially Developed
- Undeveloped
- No/Limited Development Potential
- Savary Island Land Trust
- Nature Trust of BC
- Province of BC

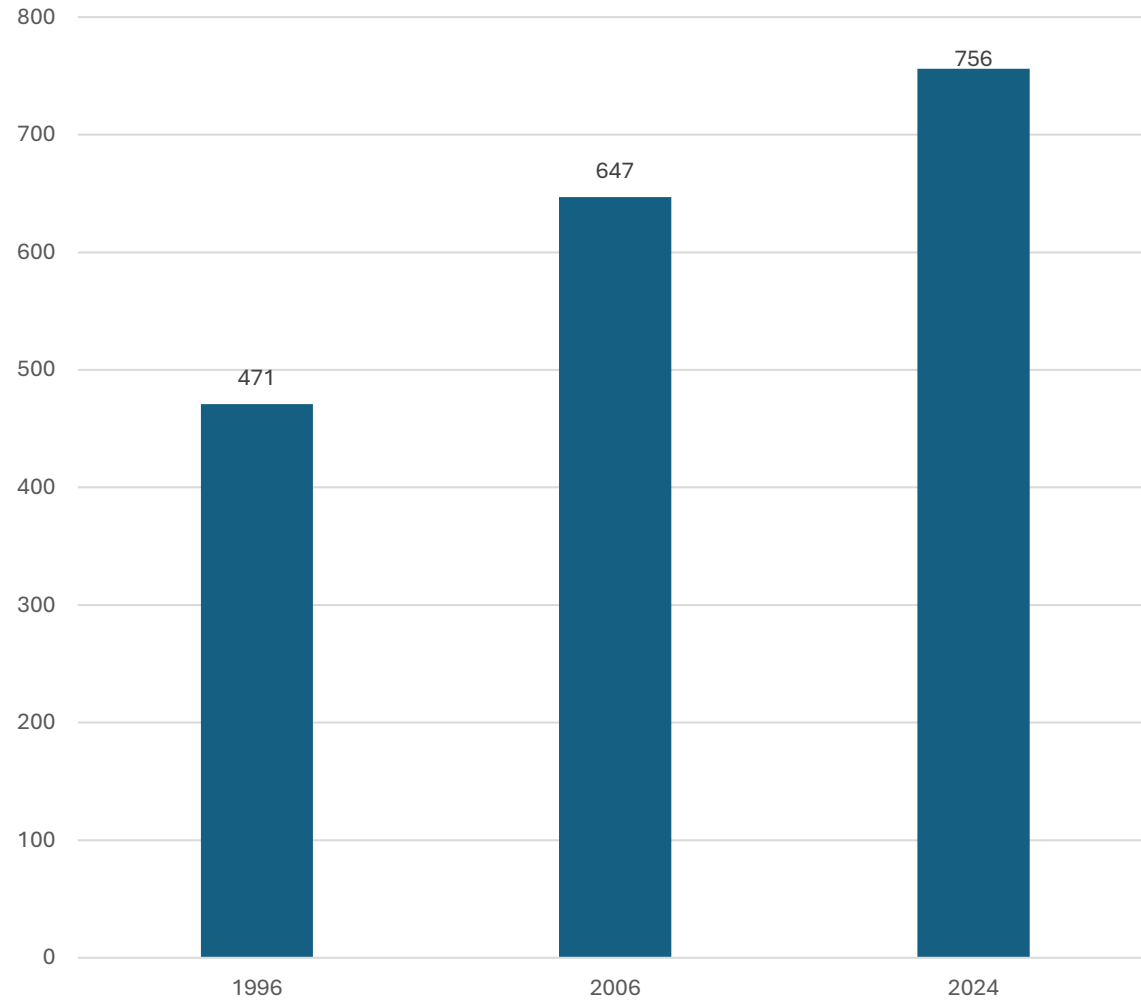
- Wharf
- Savary Island Dock
- Water Taxi
- Road



Created November, 2024 by Bluerock Planning inc. Source Data: Qathet Regional District, iMAP BC

Background Report

Savary Island Developed Parcels
1996-2024



Background Report

Savary Shores Improvement District (SSID)

population and growth estimates based on water usage

2023	SAVARY ISLAND OCCUPANCIES	756 Developed Properties		
	Estimate based on SSID occupancy data	Estimate based on SSID occupancy rate percentage	Estimate based on SSID occupancy per property	Extrapolated population of Savary Island by month
	2023 Occupied	Occupancy Percent	Avg Occupancy	Population
January	155	20.47%	2.00	309
February	186	24.56%	1.75	325
March	274	36.26%	1.75	480
April	340	45.03%	2.00	681
May	557	73.68%	2.50	1393
June	579	76.61%	3.00	1737
July	694	91.81%	4.00	2776
August	668	88.30%	4.50	3004
September	531	70.18%	2.50	1326
October	367	48.54%	2.00	734
November	199	26.32%	1.75	348
December	270	35.67%	3.00	809

Background Report

Savary Shores Improvement District (SSID)

population and growth estimates based on water usage

SAVARY ISLAND POPULATION PROJECTIONS				
Year	Non-Peak		Peak (August)	
	Growth Rate		Growth Rate	
	2.00%	1.00%	2.00%	1.00%
2024	756	756	3004	3004
2025	771	764	3064	3034
2026	787	771	3125	3064
2027	802	779	3188	3095
2028	818	787	3252	3126
2029	835	795	3317	3157
2030	851	803	3383	3189
2031	868	811	3451	3221
2032	886	819	3520	3253
2033	903	827	3590	3286
2034	922	835	3662	3318
2035	940	843	3735	3352

Year	Non-Peak		Peak (August)	
	Growth Rate		Growth Rate	
	2.00%	1.00%	2.00%	1.00%
2036	959	852	3810	3385
2037	978	860	3886	3419
2038	998	869	3964	3453
2039	1017	878	4043	3488
2040	1038	886	4124	3523
2041	1059	895	4206	3558
2042	1080	904	4291	3593
2043	1101	913	4376	3629
2044	1123	922	4464	3666
2045	1146	932	4553	3702
2046	1169	941	4644	3739
2047	1192	950	4737	3777
2048	1216	960	4832	3814
2049	1240	970	4929	3853

Background Report

Review of other plans, documents, and reports

Document Name	Year
Review of Rural Housing Solutions: Final Report	2024
Housing Needs Report Electoral Area A, B, C and D, 2023	2023
Parks & Trails Strategy	2023
Savary Island Slope Hazard Study	2023
qathet Regional District Coastal Flood Adaptation Strategy	2022
Let's Talk Land Use: Public Engagement & Final Report	2022
qathet Regional District Coastal Flood Mapping Phase 2 – Islands,	2022
qathet Regional District Coastal Flood Mapping Phase 1 – Mainland,	2021
Savary Island Community Wildfire Protection Plan	2009
Savary Island Official Community Plan Bylaw No. 403, 2006	2006
Savary Island Dune and Shoreline Study	2003
Groundwater Recourses of Savary Island	1996
Corporate GHG Reduction Strategy Background Report	2019
QRD Coastal Flood Adaptation Strategy Phase 2 - Islands Technical Report	2022 ¹⁹
ASIC Savary Island Survey Report	2023 ²¹
Tsunami Mapping	2007

Background Report

Identified challenges and opportunities from the Background Report



Numerous reports identify the natural hazards on Savary (wildfire, slopes, coastal flooding) and threats to groundwater



Multiple jurisdictions need to be considered



Lack of definitive population and growth forecasting for the Island (current data suggests steady growth on the Island)

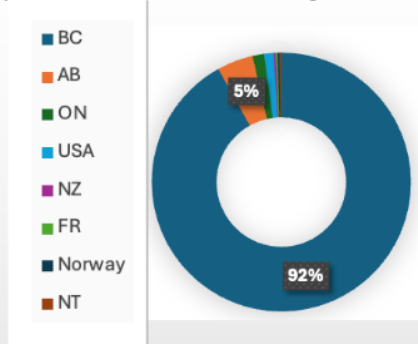


Seasonable population changes are significant and may be a growing challenge

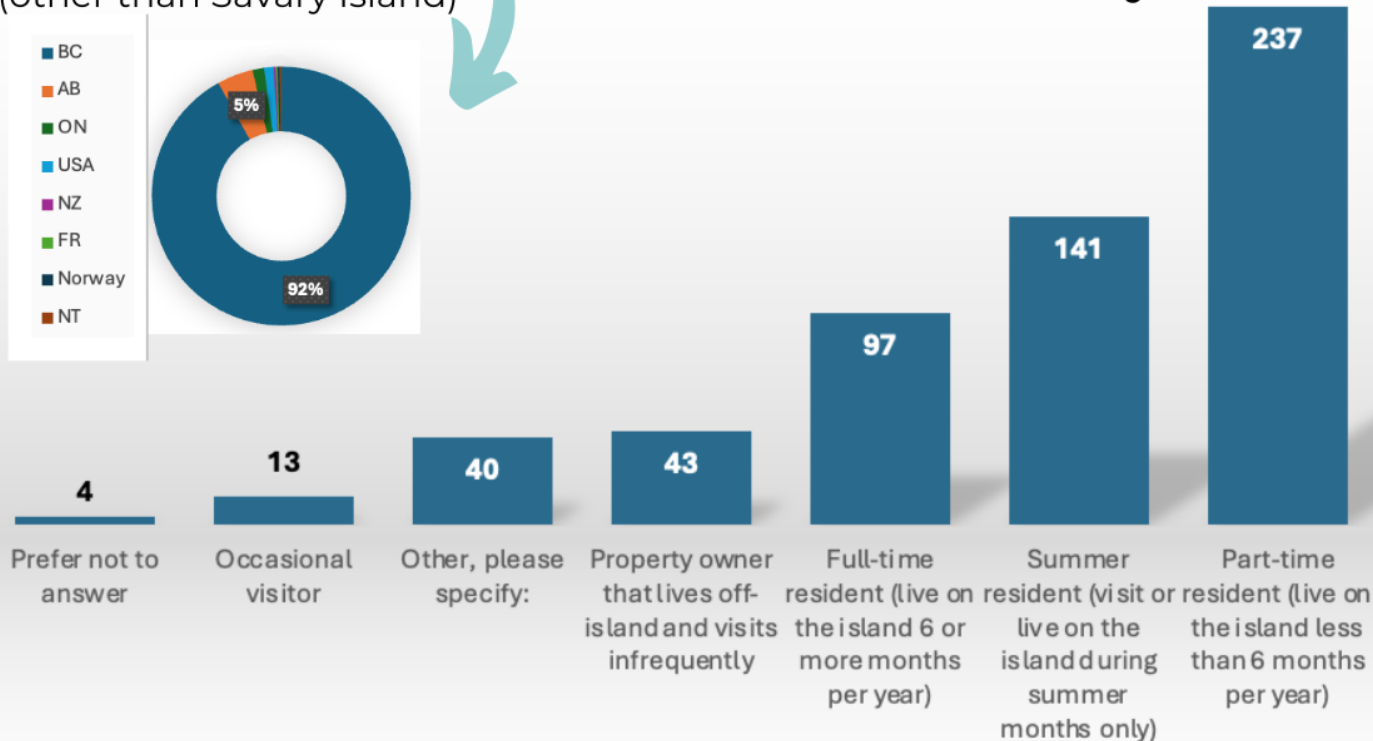
What We've Heard (so far!)

of Surveys Completed **575**

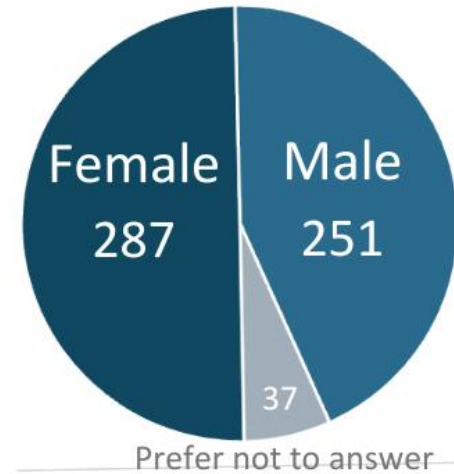
Where participants live full time (other than Savary Island)



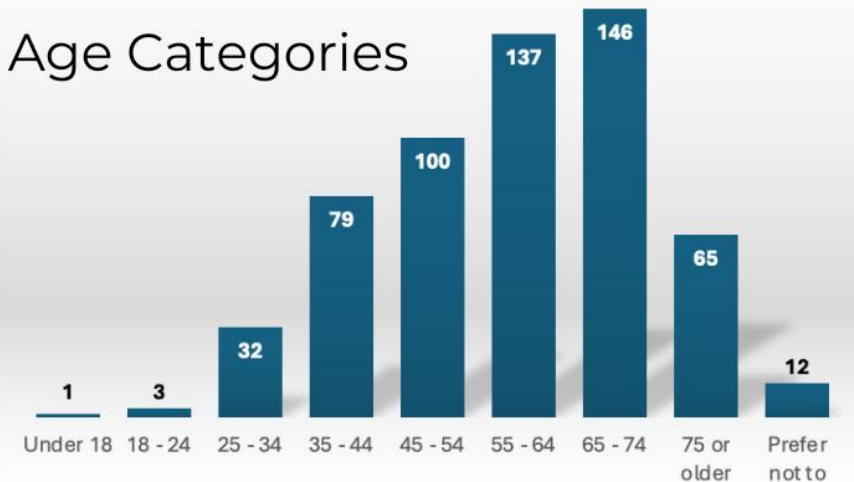
Participants' Residential Status for Savary Island



Gender



Age Categories



What We've Heard (so far!)



Large Group Discussion

What We've Heard (so far!)

VISION SURVEY RESULTS

What do you value about Savary Island?

Key Themes:

- Natural Beauty and Environment
- Off-Grid Rustic Lifestyle
- Sense of Community
- Peacefulness, Serenity
- Freedom

Are there any
missing values?

...Polling question
coming up next 😊

When poll is active respond at PollEv.com/planning250 Send [planning250](#) and your message to [37607](#)



What other VALUES should be added? (word cloud)

Nobody has responded yet.

Hang tight! Responses are coming in.

What We've Heard (so far!)

VISION SURVEY RESULTS

Aspirations for Savary Island

- Preserve the island's natural beauty
- Maintain the unique off-grid lifestyle
- Strengthen the sense of community
- Not a lot of new development, but some improvements
- Keep things the same

Do you have any to add?

...Polling question
coming up next 😊

What are your ASPIRATIONS for Savary Island? (open ended)

Nobody has responded yet.

Hang tight! Responses are coming in.

Which ASPIRATIONS do you think require the MOST further discussion? Rank them

A - Preserve the island's natural beauty

B - Maintain the unique off-grid lifestyle

C - Strengthen the sense of community

D - Not a lot of new development, but some improvements

E - Keep things the same

What We've Heard (so far!)



ASPIRATIONS for Savary

- Preserve the island's natural beauty
- Maintain the unique off-grid lifestyle
- Strengthen the sense of community
- Not a lot of new development, but some improvements
- Keep things the same



CHALLENGES (from survey)

- Overdevelopment
- Population growth
- Government interference & regulation
- Environmental degradation
- Infrastructure and services





What other CHALLENGES does Savary Island face? (word cloud, use a dash "-" to connect multiple words)

Nobody has responded yet.

Hang tight! Responses are coming in.

Breakout Group Discussions



You will be put into a breakout group where you will discuss a number of key questions.

- Keep an open mind.
- Acknowledge there are different points of view
- Listen without interrupting.
- Everyone will be given a chance to speak.

Breakout Group Discussions



Agenda for Breakout Groups

30 minutes

Step 1: The facilitator will read out the list of challenges for Savary Island from the citizen survey and from today's polling.


Step 2: Participants discuss the following:

1. What **solution(s)** do you think can help address a particular challenge(s)?

Things to consider and discuss:

- a) Would be the positive or negative impacts of this proposed solution?
- b) Who would implement the solution? And How?
- c) What resources might be required?

Large Group Debrief



Large Group Discussion (15 min)

- Breakout Group Facilitators will summarize the group discussion and the list of solutions that was created.
- Group discussion about what people thought were the best ideas from all the groups and what direction the OCP should take.

What's the best idea or solution that you've heard today? (open ended)

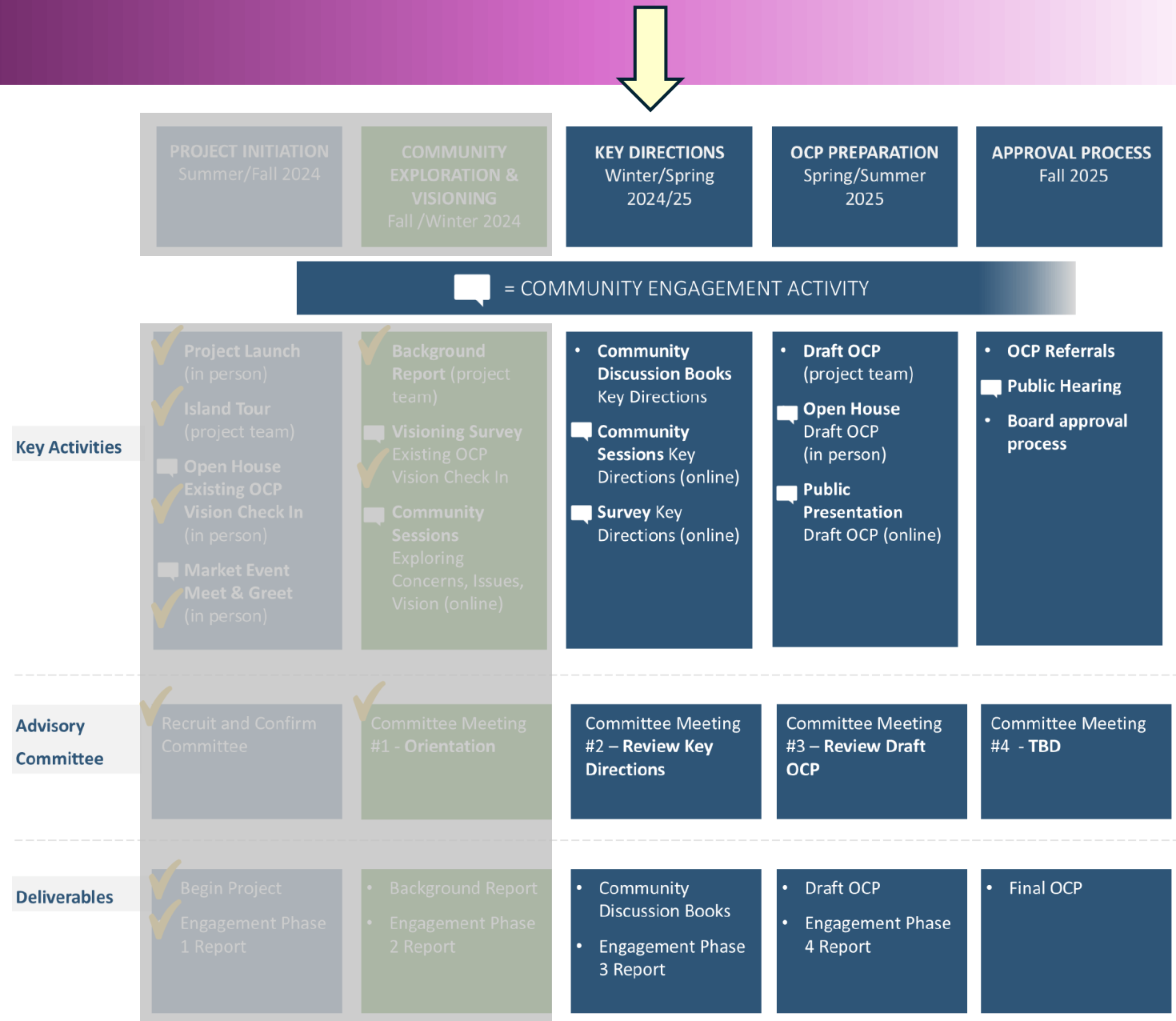
Nobody has responded yet.

Hang tight! Responses are coming in.

Next Steps

Key Events

1. Work with Advisory Committee to draft Vision and Guiding Principles, Key draft policies and mapping
2. Create community workbooks on draft vision, guiding principles, policies and mapping for feedback





qathet
REGIONAL DISTRICT



SAVARY ISLAND
COMMUNITY PLAN

Thank you!